



How smart investors think about real estate

## Market Profile

An exclusive service of PortReal, LLC  
P.O. Box 6061, Glen Allen, Virginia 23058  
[www.portreal.com](http://www.portreal.com)

The **PortReal**  
Residential Real Estate Market Profile  
1<sup>st</sup> quarter 2010

**Contents:**

- How to use this report
- Affordability (map)
- Price Outlook (map)
- Inventory per capita (map)
- Real estate Market Profile
- Definitions of Metropolitan Areas
- Disclaimers
- How to purchase reports

PortReal, LLC  
P.O. Box 6061  
Glen Allen, VA 23058  
804-360-2701  
[www.portreal.com](http://www.portreal.com)  
[peter@portreal.com](mailto:peter@portreal.com)

## How to use this report

The Market Profiles provided in this report provide analysis of the investment potential of residential real estate markets defined by metropolitan areas. Our approach uses a financial economics approach that is fundamentally different from other real estate analysis. This approach uses statistics to evaluate risk as a factor in investment performance.

### Benefits

We expect users to benefit from our analysis in the following ways:

- **Market selection:** Identify markets that may be undervalued based on the capacity of current rent to cover operating and financing costs. Identify markets that may have potential to gain value or lose value compared to historical trends.
- **Risk evaluation:** Select markets that have a history of generating high risk-adjusted returns. "Risk-adjusted" refers to the relationship of returns to the volatility of those returns. Identify markets with high inventories or weak economies which may inhibit growth.
- **Comparability:** Compare real estate to other asset classes, such as equities.
- **Strategy:** Differentiate between investor grade (entry-level), median, and luxury home price trends. Investors will be mainly interested in trends related to investor grade properties, whose prices can rise while luxury housing in the same market is losing value, and vice versa.

### Who may benefit

Potential users of these Profiles include:

- Homeowners
- Private and institutional real estate investors
- Bankers
- Others concerned with real estate economics and trends

Single user license: you are not permitted to distribute copies of this report, in whole or in part, to others, by any means.



## Key innovations in our approach

Our approach is distinguished by a number of innovations:

- **Wealth modeling:** Wealth growth results from the combination of income generation (dividends, net rents, etc.), and appreciation (capital gains, value growth). The returns on investment provided in the Market Profiles are based on net rental income and property value appreciation. Economic returns are the ratio of these returns to the investor's net equity in the property.
- **Risk analysis:** We provide an objective framework for evaluating real estate that incorporates standard deviation as a standard measure of risk.
- **Portfolio mindset:** We treat the 379 metropolitan areas covered by our Profiles as asset classes, analogous to asset classes such as "large cap equities" or "fixed income".
- **Benchmark-driven.** Our "investor grade" benchmark enables investment comparisons between cities. By setting a price point for investment in all markets, we can make comparisons between markets.
- **National scale:** We offer data for 379 different cities because investors want a horizontal view across many markets. This helps them decide whether to invest in real estate, and where to invest. With the ability to research markets online and to transact business virtually, investors can now invest on a national scale.
- **Improving the odds:** It is difficult and risky to make investment predictions. Past performance in real estate does not guarantee future results. Nevertheless, statistics and economic cycles can build confidence about trends, recurring patterns, and ranges of likely outcomes. Such insight will not guarantee success, but can improve the investor's odds of making "the better choice" and avoiding major risks.

## What do we mean by benchmark-driven?

We provide investors with four categories for comparing investments:

- **Long-term trends in that market:** are the returns of the last 3 years consistent with the returns and volatility of the last 25 years?
- **Reference against other cities and the national median:** how are other cities in other regions faring in terms of affordability, pricing, and inventory?
- **Reference against alternative asset classes:** should you invest in the financial markets or real estate? We compare returns in real estate to the Standard and Poor 500 index.
- **Reference against operational requirements:** We use "cash flow break-even", where rents cover the costs of owning, operating, and financing a property, as the standard for "affordability". Cash flow break-even remains an important criterion for most investors.

## Investor grade properties

A key innovation in our analysis is the quantification of a benchmark for how much an investor will pay for an investment property in a given metropolitan area. We define “investor grade” as a property that a serious investor would consider buying for investment purposes. Several factors qualify a property as “investor grade”:

- **Market demand:** The features of the property, including number of bedrooms, location, and amenities, make the property “rentable”. In most markets, we assume that one condition for “rentability” is that the typical rental home has at least three bedrooms, modern facilities such as usable kitchen, mechanicals, and plumbing, and is located near places of work and diversion.
- **Ready for service:** The property is in reasonable condition such that it can be put into operation as a rental with little or no delay.
- **Reasonable future cost of ownership:** The property is of adequate construction quality, and subject to reasonable tax rates and liabilities, such that the investor can expect to operate it over the long-term at a reasonable cost.

“Investor grade” properties tend to be priced at, or above, the 15<sup>th</sup> percentile price point for all properties on the market, in typical markets. In other words, if there are 100 homes, condominiums, and townhouses on the market, ranked from least expensive to most expensive, then the price of the 15<sup>th</sup> house from the bottom will typically reflect the price of an “investor grade” property. This definition provides a reasonable benchmark in many cities, but may not apply equally well in all cities.

Historically, the 15<sup>th</sup> price point appears to offer the investor a reasonable rate of income. Due to recent inflation in housing prices, this price point is “overpriced” relative to rental income that is available today. Over time, as supply and demand rebalance, one would expect rents to rise or property prices to drop.

## Maps

The ranking maps illustrate the regional distribution of top and bottom quartile performance for: Affordability, Price Outlook, and Inventory. Green is the top quartile, with the best performance expectations from an investor's standpoint. Red is the bottom quartile, and yellow represents the 2<sup>nd</sup> and 3<sup>rd</sup> quartiles collectively. The quartiles are defined in terms of the national data set of 379 cities.

### USA map




Single user license: you are not permitted to distribute copies of this report, in whole or in part, to others, by any means.


## Market Profiles

In the Overall Rankings section, we rank each metropolitan area in terms of Affordability, Price Outlook, and Return on Investment. These rankings are relative: they are expressed in quartiles compared to the other 378 cities in the dataset. The objective is not to determine the “best” city, but to identify differentiated performance among cities. Furthermore, a region that is ranked low compared to other cities on a percentile basis may still generate good performance in absolute terms. For example, many bottom quartile markets for Return on Investment have generated acceptable long-term returns and may have very good risk-adjusted returns. Conversely, many top-quartile “Affordability” markets do not support positive cash flow in today’s conditions.

Front of Profile:



Back of Profile:



The bottom section on the first page of the profile provides local economic, housing, and inventory benchmarks.

The second page provides visual detail regarding Affordability, Price Outlook, and Return on Investment. These repeat the key themes from the top sections on the front page.

The affordability section compares the price of the “Investor grade” property to “the most you should pay” price. The “most you should pay” is based on the following assumptions:

- Cost of financing at prevailing mortgage rates (we use the CMT index plus a margin), assuming 80% financing
- Cost of ownership and operations: maintenance, capital improvements, insurance, and other costs, as a factor of total value of the property

Single user license: you are not permitted to distribute copies of this report, in whole or in part, to others, by any means.



- Property taxes based on historical average rates for metropolitan areas, when available; state averages otherwise
- Income tax costs, after accounting for expenses and depreciation
- Vacancy periods between tenants

The chart in the upper left shows rents for rental units in a range of sizes, from efficiencies (no separate bedroom) through 4 bedrooms in size. These are HUD Fair Market Rents that have been normalized over time to a 50<sup>th</sup> percentile point. (In other words, rent prices are distributed across a range, and HUD reports rents at different percentiles; the HUD data has been adjusted for consistent comparisons over time).

Corresponding to each rent is a price that represents a cash-flow-positive acquisition price. In other words, the investor who buys a property at a price exceeding the values on the right chart, and rents out at the rate on the left chart, is not likely to generate positive cash flow. This assumes 80% financing with a mortgage at current adjustable rates, and accounts for operating and ownership expenses (e.g., property taxes, insurance, maintenance, improvements, and income tax benefits of depreciation).

The left chart in the middle of the second page shows how prices have appreciated in this market over time. The data use the OFHEO indexes scaled to current median and “investor grade” (15<sup>th</sup> percentile) price points. The OFHEO indexes are generally considered the best available reference for long-term trends in real estate pricing by metropolitan area.

The year-to-year changes in these indexes are converted to rates of “price appreciation” in the chart on the right. Large swings in price appreciation from one year to the next indicate less predictability in pricing in this market. Sustained periods of statistically high price appreciation can translate into overpricing. Sustained periods of statistically low price appreciation result in underpricing. Both overpricing and underpricing are likely to result in some kind of correction (prices dropping, or prices rising).

The degree to which appreciation rates are outside statistical norms (the standard deviation) determines potential adjustments, known as “regression to the mean”. These corrections are reflected in the price change range on the front page.

The bottom left chart shows the historical performance of this market compared to the national median market, and to the S&P500 index during the same period. The vertical axis is the average of year-to-year returns on investment in this market. Again, returns comprise both net rental income and appreciation in value. The period for which data is available is shown below the chart. For many cities, the time span covers over 25 years, which is the better part of the last real estate cycle.



The risk-return data are not adjusted for inflation. These data do not include financing (no mortgages).

The Value Trend chart in the bottom right section of the second page tracks prices of investor grade, median, and luxury homes. We define these three price points as the 15<sup>th</sup>, 50<sup>th</sup> and 75<sup>th</sup> percentiles in a market. For example, among 100 listings ranked from low to high by asking price, the investor grade price is the price of the 15<sup>th</sup> house on the list, and the luxury price is the price of the 75<sup>th</sup> house. The actual entry-level threshold will vary from investor to investor within a market, and will vary over time from the 15<sup>th</sup> percentile benchmark. We use it as a standard approach to track changes in the market and for distinguishing properties of interest to investors from properties more likely to appeal to owner-occupants.

### Metropolitan area definitions:

The cities profiled in this report correspond to Census Metropolitan Statistical Areas (MSAs) and Metropolitan Divisions. The physical areas and populations of some MSAs can be broad, and some cross state lines. The investor should be familiar with the coverage of each MSA/MD, which is provided at the end of this report.

The trends and data shown in the report are most appropriately compared to national average or median data, or side-by-side with other cities.

These data reflect metropolitan averages, and therefore do not show what is happening in a particular neighborhood or with regard to a particular property. Due to this and other factors, the user should treat the data as directional.

### Sources of data

The data used herein have been adapted from various public sources including the Office of Housing Enterprise Oversight, the US Census, the Department of Commerce, HUD and public sources for current housing prices, inventories, and financial data.

In all cases, the data have inherent limitations, largely due to the nature of using large sets of data collected over extended periods of time to draw conclusions that specific in time or circumstance. We apply proprietary methods to convert data sources into common and consistent formats. We have made best efforts to normalize data for consistency and to permit 'apples to apples' comparisons.

Financial asset data is obtained from public sources that PortReal believes are accurate, but PortReal has not independently verified this data.

Single user license: you are not permitted to distribute copies of this report, in whole or in part, to others, by any means.




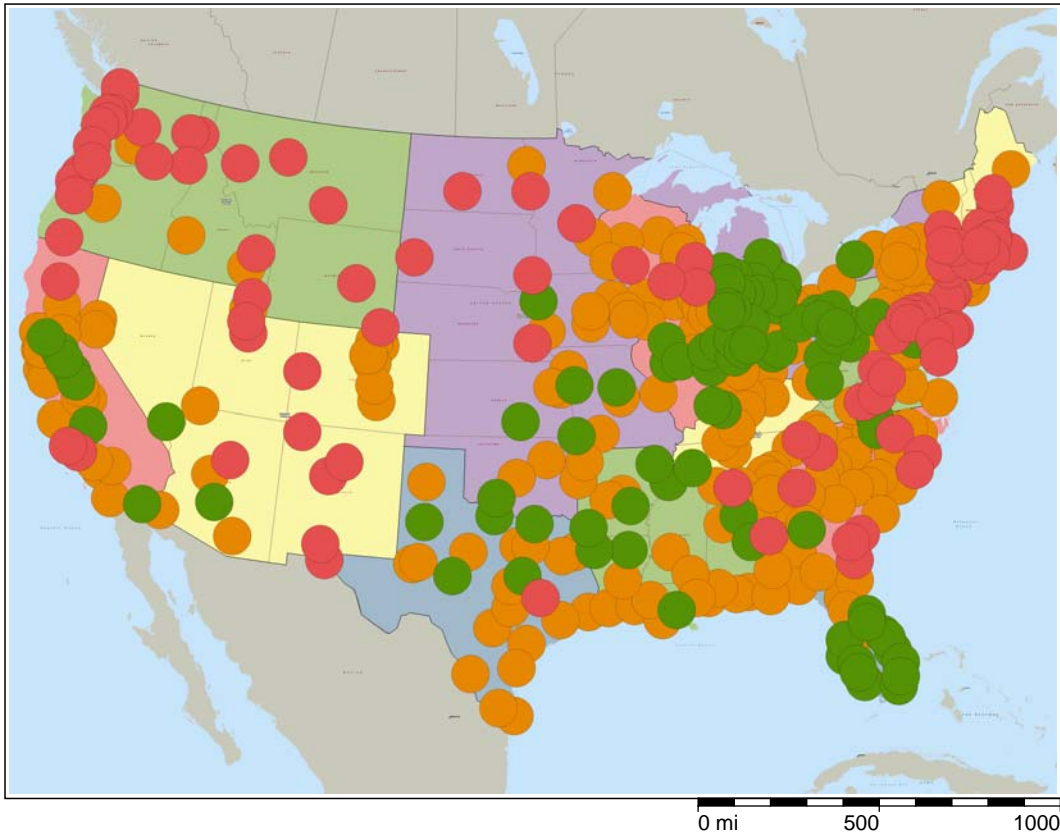
## Final words:

- Real estate can be an exceptionally rewarding investment for that investor who is hard-working, smart or just plain lucky. Investing directly in residential real estate can require a lot of effort, a cost that is not factored into any of the analysis in these profiles. No matter how good the numbers are, the investor must account for the value of his/her time and opportunity costs.
- Real estate is not for everyone. It requires personal involvement with the property and with tenants and others. Just because a particular property may be a good investment doesn't mean it's right for everyone.
- Past Performance Does Not Guarantee Future Results.



Single user license: you are not permitted to distribute copies of this report, in whole or in part, to others, by any means.

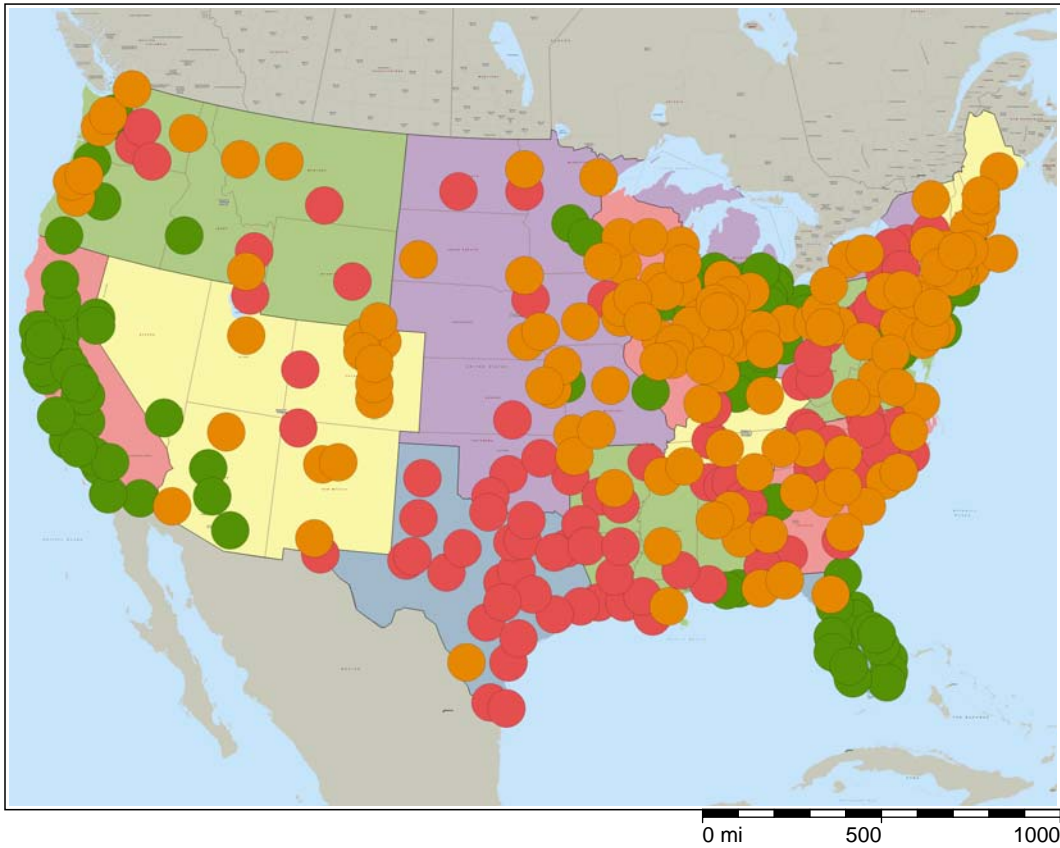
# USA: Affordability



Single user license: you are not permitted to distribute copies of this report, in whole or in part, to others, by any means.



# USA : Price Outlook



**Most likely price rise**



**2nd and 3rd Quartiles**



**Most likely price decline**



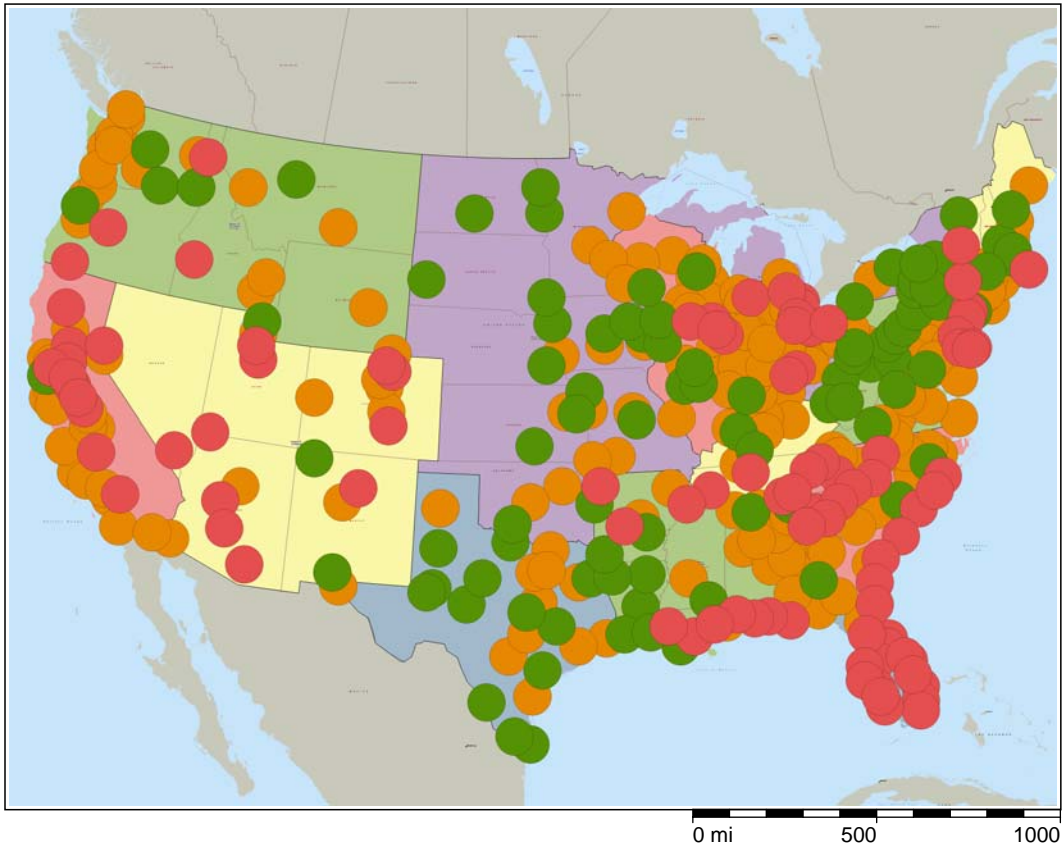
**Regions**

-  Region 1: Florida
-  Region 2: South Atlantic
-  Region 3: Mid-Atlantic
-  Region 4: New York & New Jersey
-  Region 5: New England
-  Region 6: Michigan & Ohio
-  Region 7: Illinois, Indiana, Wisconsin
-  Region 8: Kentucky & Tennessee
-  Region 9: South
-  Region 10: Texas
-  Region 11: Great Plains
-  Region 12: Southwest
-  Region 13: California
-  Region 14: Northwest & Pacific

Single user license: you are not permitted to distribute copies of this report, in whole or in part, to others, by any means.







# USA : Inventory per capita



Single user license: you are not permitted to distribute copies of this report, in whole or in part, to others, by any means.



## Overall Rankings

		National Quartiles	Rating
Short Term	<b>Affordability</b>	125 out of 379 	Somewhat attractive
	<b>Price Outlook</b>	77 out of 379 	Explore
	<b>Inventory</b>	323 out of 379 	Avoid
Long Term	<b>Return on Investment:</b>	114 out of 379 	Somewhat attractive
	Period: 12/1984 to 9/2009		

**Affordability** **Underpriced by 55%**  
 Estimated minimum price of an investment in this market: **\$90,000**  
 At current rents, what's the most you can afford to buy? **\$199,766**

**Price Outlook** Price change, coming year: **1.3%** to **9.7%**  
 Average of last 3 year growth rate indicates underpricing vs. historical rates.

**Inventory**  
 Total (for sale + distressed) housing inventory/capita: **67%** **over US median**

**Return on Investment:** ROI, no mortgage= **12.5%**  
 Historical performance ROI, 80% mortgage= **43.4%**

## Inventories and economic benchmarks

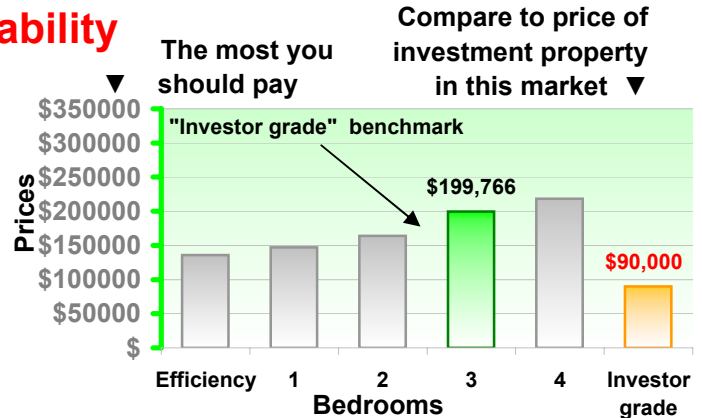
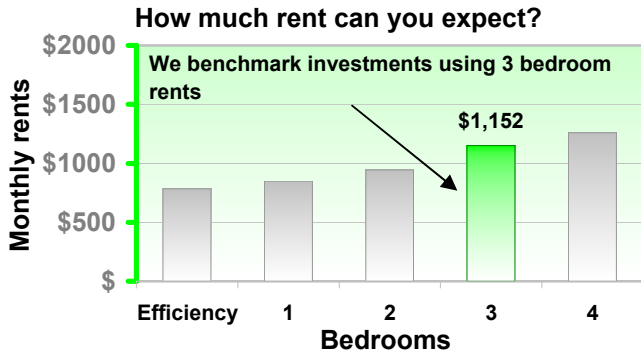
	This city Q1 10	This city annual change	US median Q1 10	US median annual change
Population	5,678,743	2.9%	267,756	0.9%
Unemployment rate (%)	10.1%	32.9%	8.6%	30.3%
Employment	2,396,032	-5.0%	118,591	-2.8%
Average weekly wages (1)	\$883	0.3%	\$712	0.4%
Price of starter home	\$90,000	-11.9%	\$90,000	-7.4%
Mortgage payment, % of wages (2)	<b>9%</b>		<b>11%</b>	
Total inventory	104,174	-21%	2,945	3%
For sale inventory	79,665	-26%	2,021	-10%
Foreclosure inventory	6793	-7%	192	33%
Homes in bankruptcy	13599	43%	296	121%
Other inventory (3)	4117	-47%	436	25%
<b>Total inventory/ capita</b>	<b>1.8%</b>		<b>1.1%</b>	

(1) Wages as of 6/2009

(2) Mortgage at 80% loan-to-value

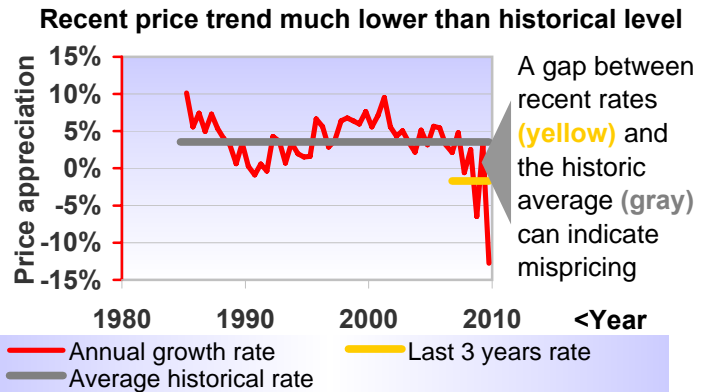
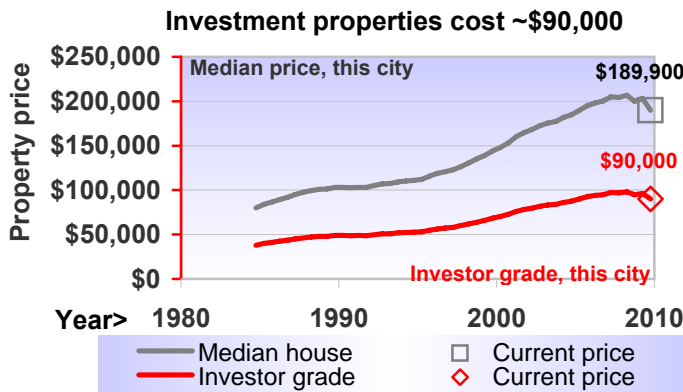
(3) FSBO, foreclosures, sheriff's sales

**Affordability**



Investors may find opportunities in this market. A 3 bedroom 'investor grade' property costs \$90,000 while 3 bedroom rents cover operating and financing costs (80% loan-to-value @5.51%) of a \$199,765 property. 'Investor grade' is the 15th percentile price for single family homes. At this price and rent, the cap rate is 11.2%.

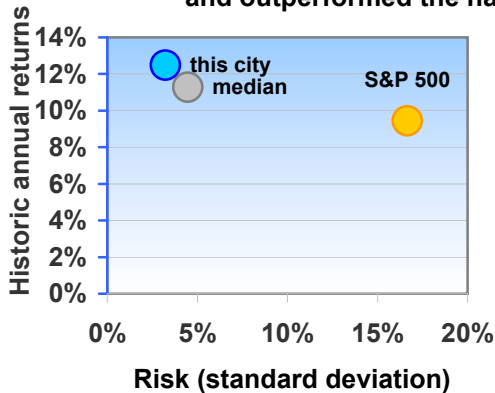
**Price Outlook**



The right chart is the year-to-year change in the house prices shown in the left chart (FHFA Index). High appreciation may lead to overpricing (risk of a correction), and low appreciation may lead to undervaluation (opportunity for a

**Return on Investment (ROI)**

Returns on rentals in this city outperformed stock market, and outperformed the national median city.



**Historical investment return:**  
 ● = THIS CITY\*  
 ● = MEDIAN US city \*  
 ● = S&P 500 index  
 \* net rent income + appreciation

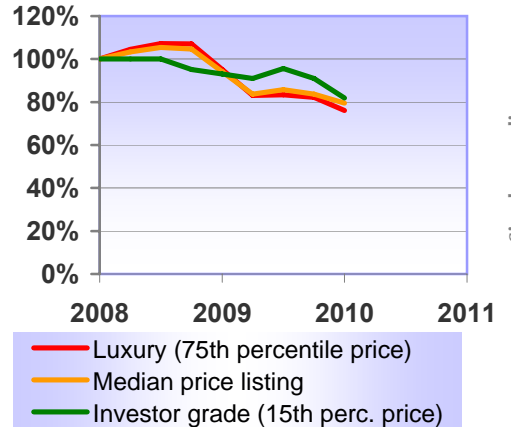
**RISK** = standard deviation of investment returns. Investors generally seek maximum returns at lowest risk.

**Mortgages** magnify return and risk by creating leverage. Data shown are unleveraged.

Period: 12/1984 to 9/2009

**Value Trend by Grade**

Asking prices by price percentile



Single user license: you are not permitted to distribute copies of this report, in whole or in part, to others, by any means.

**Available in  
this Regional  
Report:**

**Metro Area Profiled**

**Areas included in this metro area**

<b>AK: Anchorage</b>	Anchorage Municipality, AK, Matanuska-Susitna Borough, AK	Northwest & Pacific
<b>AK: Fairbanks</b>	Fairbanks North Star Borough, AK	Northwest & Pacific
<b>AL: Anniston-Oxford</b>	Calhoun County, AL	South
<b>AL: Auburn-Opelika</b>	Lee County, AL	South
<b>AL: Birmingham-Hoover</b>	Bibb County, AL, Blount County, AL, Chilton County, AL, Jefferson County, AL, Shelby County, AL, St. Clair County, AL, Walker County, AL	South
<b>AL: Decatur</b>	Lawrence County, AL, Morgan County, AL	South
<b>AL: Dothan</b>	Geneva County, AL, Henry County, AL, Houston County, AL	South
<b>AL: Florence-Muscle Shoals</b>	Colbert County, AL, Lauderdale County, AL	South
<b>AL: Gadsden</b>	Etowah County, AL	South
<b>AL: Huntsville</b>	Limestone County, AL, Madison County, AL	South
<b>AL: Mobile</b>	Mobile County, AL	South
<b>AL: Montgomery</b>	Autauga County, AL, Elmore County, AL, Lowndes County, AL, Montgomery County, AL	South
<b>AL: Tuscaloosa</b>	Greene County, AL, Hale County, AL, Tuscaloosa County, AL	South
<b>AR: Fayetteville-Springdale-Rogers</b>	Benton County, AR, Madison County, AR, McDonald County, MO, Washington County, AR	South
<b>AR: Fort Smith</b>	Crawford County, AR, Franklin County, AR, Le Flore County, OK, Sebastian County, AR, Sequoyah County, OK	South
<b>AR: Hot Springs</b>	Garland County, AR	South
<b>AR: Jonesboro</b>	Craighead County, AR, Poinsett County, AR	South
<b>AR: Little Rock-North Little Rock-Conway</b>	Faulkner County, AR, Grant County, AR, Lonoke County, AR, Perry County, AR, Pulaski County, AR, Saline County, AR	South
<b>AR: Pine Bluff</b>	Cleveland County, AR, Jefferson County, AR, Lincoln County, AR	South
<b>AZ: Flagstaff</b>	Coconino County, AZ	Southwest
<b>AZ: Phoenix-Mesa-Scottsdale</b>	Maricopa County, AZ, Pinal County, AZ	Southwest
<b>AZ: Prescott</b>	Yavapai County, AZ	Southwest
<b>AZ: Tucson</b>	Pima County, AZ	Southwest
<b>AZ: Yuma</b>	Yuma County, AZ	Southwest
<b>CA: Bakersfield</b>	Kern County, CA	California
<b>CA: Chico</b>	Butte County, CA	California
<b>CA: El Centro</b>	Imperial County, CA	California
<b>CA: Fresno</b>	Fresno County, CA	California
<b>CA: Hanford-Corcoran</b>	Kings County, CA	California
<b>CA: Los Angeles-Long Beach-Glendale</b>	Los Angeles County, CA	California
<b>CA: Madera</b>	Madera County, CA	California
<b>CA: Merced</b>	Merced County, CA	California
<b>CA: Modesto</b>	Stanislaus County, CA	California
<b>CA: Napa</b>	Napa County, CA	California
<b>CA: Oakland-Fremont-Hayward</b>	Alameda County, CA, Contra Costa County, CA	California
<b>CA: Oxnard-Thousand Oaks-Ventura</b>	Ventura County, CA	California
<b>CA: Redding</b>	Shasta County, CA	California

Single user license: you are not permitted to distribute copies of this report, in whole or in part, to others, by any means.



**Metro Area Profiled**

**Areas included in this metro area**

<b>CA: Riverside-San Bernardino-Ontario</b>	Riverside County, CA, San Bernardino County, CA	California
<b>CA: Sacramento-Arden-Arcade-Roseville</b>	El Dorado County, CA, Placer County, CA, Sacramento County, CA, Yolo County, CA	California
<b>CA: Salinas</b>	Monterey County, CA	California
<b>CA: San Diego-Carlsbad-San Marcos</b>	San Diego County, CA	California
<b>CA: San Francisco-San Mateo-Redwood City</b>	Marin County, CA, San Francisco County, CA, San Mateo County, CA	California
<b>CA: San Jose-Sunnyvale-Santa Clara</b>	San Benito County, CA, Santa Clara County, CA	California
<b>CA: San Luis Obispo-Paso Robles</b>	San Luis Obispo County, CA	California
<b>CA: Santa Ana-Anaheim-Irvine</b>	Orange County, CA	California
<b>CA: Santa Barbara-Santa Maria-Goleta</b>	Santa Barbara County, CA	California
<b>CA: Santa Cruz-Watsonville</b>	Santa Cruz County, CA	California
<b>CA: Santa Rosa-Petaluma</b>	Sonoma County, CA	California
<b>CA: Stockton</b>	San Joaquin County, CA	California
<b>CA: Vallejo-Fairfield</b>	Solano County, CA	California
<b>CA: Visalia-Porterville</b>	Tulare County, CA	California
<b>CA: Yuba City</b>	Sutter County, CA, Yuba County, CA	California
<b>CO: Boulder</b>	Boulder County, CO	Southwest
<b>CO: Colorado Springs</b>	El Paso County, CO, Teller County, CO	Southwest
<b>CO: Denver-Aurora</b>	Adams County, CO, Arapahoe County, CO, Broomfield County, CO, Clear Creek County, CO, Denver County, CO, Douglas County, CO, Elbert County, CO, Gilpin County, CO, Jefferson County, CO, Park County, CO	Southwest
<b>CO: Fort Collins-Loveland</b>	Larimer County, CO	Southwest
<b>CO: Grand Junction</b>	Mesa County, CO	Southwest
<b>CO: Greeley</b>	Weld County, CO	Southwest
<b>CO: Pueblo</b>	Pueblo County, CO	Southwest
<b>CT: Bridgeport-Stamford-Norwalk</b>	Fairfield County, CT	New England
<b>CT: Hartford-West Hartford-East Hartford</b>	Hartford County, CT, Middlesex County, CT, Tolland County, CT	New England
<b>CT: New Haven-Milford</b>	New Haven County, CT	New England
<b>CT: Norwich-New London</b>	New London County, CT	New England
<b>DC: Washington-Arlington-Alexandria</b>	Alexandria city, VA, Arlington County, VA, Calvert County, MD, Charles County, MD, Clarke County, VA, District of Columbia, DC, Fairfax city, VA, Fairfax County, VA, Falls Church city, VA, Fauquier County, VA, Fredericksburg city, VA, Jefferson County, WV, Loudoun County, VA, Manassas city, VA, Manassas Park city, VA, Prince George's County, MD, Prince William County, VA, Spotsylvania County, VA, Stafford County, VA, Warren County, VA	Mid-Atlantic
<b>DE: Dover</b>	Kent County, DE	Mid-Atlantic
<b>DE: Wilmington</b>	Cecil County, MD, New Castle County, DE, Salem County, NJ	Mid-Atlantic
<b>FL: Cape Coral-Fort Myers</b>	Lee County, FL	Florida

Single user license: you are not permitted to distribute copies of this report, in whole or in part, to others, by any means.



**Available in  
this Regional  
Report:**

**Metro Area Profiled**

**Areas included in this metro area**

<b>FL: Deltona-Daytona Beach-Ormond Beach</b>	Volusia County, FL	Florida
<b>FL: Fort Lauderdale-Pompano Beach Deerfield Beach</b>	Broward County, FL	Florida
<b>FL: Fort Walton Beach-Crestview-Destin</b>	Okaloosa County, FL	Florida
<b>FL: Gainesville</b>	Alachua County, FL, Gilchrist County, FL	Florida
<b>FL: Jacksonville</b>	Baker County, FL, Clay County, FL, Duval County, FL, Nassau County, FL, St. Johns County, FL	Florida
<b>FL: Lakeland</b>	Polk County, FL	Florida
<b>FL: Miami-Miami Beach-Kendall</b>	Miami-Dade County, FL	Florida
<b>FL: Naples-Marco Island</b>	Collier County, FL	Florida
<b>FL: Ocala</b>	Marion County, FL	Florida
<b>FL: Orlando-Kissimmee</b>	Lake County, FL, Orange County, FL, Osceola County, FL, Seminole County, FL	Florida
<b>FL: Palm Bay-Melbourne-Titusville</b>	Brevard County, FL	Florida
<b>FL: Panama City-Lynn Haven</b>	Bay County, FL	Florida
<b>FL: Pensacola-Ferry Pass-Brent</b>	Escambia County, FL, Santa Rosa County, FL	Florida
<b>FL: Port St. Lucie</b>	Martin County, FL, St. Lucie County, FL	Florida
<b>FL: Punta Gorda</b>	Charlotte County, FL	Florida
<b>FL: Sarasota-Bradenton-Venice</b>	Manatee County, FL, Sarasota County, FL	Florida
<b>FL: Sebastian-Vero Beach</b>	Indian River County, FL	Florida
<b>FL: Tallahassee</b>	Gadsden County, FL, Jefferson County, FL, Leon County, FL, Wakulla County, FL	Florida
<b>FL: Tampa-St. Petersburg-Clearwater</b>	Hernando County, FL, Hillsborough County, FL, Pasco County, FL, Pinellas County, FL	Florida
<b>FL: West Palm Beach-Boca Raton-Boynton Beach</b>	Palm Beach County, FL	Florida
<b>GA: Albany</b>	Baker County, GA, Dougherty County, GA, Lee County, GA, Terrell County, GA, Worth County, GA	South Atlantic
<b>GA: Athens-Clarke County</b>	Clarke County, GA, Madison County, GA, Oconee County, GA, Oglethorpe County, GA	South Atlantic
<b>GA: Atlanta-Sandy Springs-Marietta</b>	Barrow County, GA, Bartow County, GA, Butts County, GA, Carroll County, GA, Cherokee County, GA, Clayton County, GA, Cobb County, GA, Coweta County, GA, Dawson County, GA, DeKalb County, GA, Douglas County, GA, Fayette County, GA, Forsyth County, GA, Fulton County, GA, Gwinnett County, GA, Haralson County, GA, Heard County, GA, Henry County, GA, Jasper County, GA, Lamar County, GA, Meriwether County, GA, Newton County, GA, Paulding County, GA, Pickens County, GA, Pike County, GA, Rockdale County, GA, Spalding County, GA, Walton County, GA	South Atlantic
<b>GA: Augusta-Richmond County</b>	Aiken County, SC, Burke County, GA, Columbia County, GA, Edgefield County, SC, McDuffie County, GA, Richmond County, GA	South Atlantic
<b>GA: Brunswick</b>	Brantley County, GA, Glynn County, GA, McIntosh County, GA	South Atlantic

Single user license: you are not permitted to distribute copies of this report, in whole or in part, to others, by any means.



**Metro Area Profiled**

**Areas included in this metro area**

<b>GA: Columbus</b>	Chattahoochee County, GA, Harris County, GA, Marion County, GA, Muscogee County, GA, Russell County, AL	South Atlantic
<b>GA: Dalton</b>	Murray County, GA, Whitfield County, GA	South Atlantic
<b>GA: Gainesville</b>	Hall County, GA	South Atlantic
<b>GA: Hinesville-Fort Stewart</b>	Liberty County, GA, Long County, GA	South Atlantic
<b>GA: Macon</b>	Bibb County, GA, Crawford County, GA, Jones County, GA, Monroe County, GA, Twiggs County, GA	South Atlantic
<b>GA: Rome</b>	Floyd County, GA	South Atlantic
<b>GA: Savannah</b>	Bryan County, GA, Chatham County, GA, Effingham County, GA	South Atlantic
<b>GA: Valdosta</b>	Brooks County, GA, Echols County, GA, Lanier County, GA, Lowndes County, GA	South Atlantic
<b>GA: Warner Robins</b>	Houston County, GA	South Atlantic
<b>HI: Honolulu</b>	Honolulu County, HI	Northwest & Pacific
<b>IA: Ames</b>	Story County, IA	Great Plains
<b>IA: Cedar Rapids</b>	Benton County, IA, Jones County, IA, Linn County, IA	Great Plains
<b>IA: Davenport-Moline-Rock Island</b>	Henry County, IL, Mercer County, IL, Rock Island County, IL, Scott County, IA	Great Plains
<b>IA: Des Moines-West Des Moines</b>	Dallas County, IA, Guthrie County, IA, Madison County, IA, Polk County, IA, Warren County, IA	Great Plains
<b>IA: Dubuque</b>	Dubuque County, IA	Great Plains
<b>IA: Iowa City</b>	Johnson County, IA, Washington County, IA	Great Plains
<b>IA: Sioux City</b>	Dakota County, NE, Dixon County, NE, Union County, SD, Woodbury County, IA	Great Plains
<b>IA: Waterloo-Cedar Falls</b>	Black Hawk County, IA, Bremer County, IA, Grundy County, IA	Great Plains
<b>ID: Boise City-Nampa</b>	Ada County, ID, Boise County, ID, Canyon County, ID, Gem County, ID, Owyhee County, ID	Northwest & Pacific
<b>ID: Coeur d'Alene</b>	Kootenai County, ID	Northwest & Pacific
<b>ID: Idaho Falls</b>	Bonneville County, ID, Jefferson County, ID	Northwest & Pacific
<b>ID: Lewiston</b>	Asotin County, WA, Nez Perce County, ID	Northwest & Pacific
<b>ID: Pocatello</b>	Bannock County, ID, Power County, ID	Northwest & Pacific
<b>IL: Bloomington-Normal</b>	McLean County, IL	Illinois, Indiana, Wisconsin
<b>IL: Champaign-Urbana</b>	Champaign County, IL, Ford County, IL, Piatt County, IL	Illinois, Indiana, Wisconsin
<b>IL: Chicago-Naperville-Joliet</b>	Cook County, IL, DeKalb County, IL, DuPage County, IL, Grundy County, IL, Kane County, IL, Kendall County, IL, McHenry County, IL, Will County, IL	Illinois, Indiana, Wisconsin
<b>IL: Danville</b>	Vermilion County, IL	Illinois, Indiana, Wisconsin
<b>IL: Decatur</b>	Macon County, IL	Illinois, Indiana, Wisconsin
<b>IL: Kankakee-Bradley</b>	Kankakee County, IL	Illinois, Indiana, Wisconsin
<b>IL: Lake County-Kenosha County</b>	Kenosha County, WI, Lake County, IL	Illinois, Indiana, Wisconsin
<b>IL: Peoria</b>	Marshall County, IL, Peoria County, IL, Stark County, IL, Tazewell County, IL, Woodford County, IL	Illinois, Indiana, Wisconsin

Single user license: you are not permitted to distribute copies of this report, in whole or in part, to others, by any means.



**Available in  
this Regional  
Report:**

**Metro Area Profiled**

**Areas included in this metro area**

<b>IL: Rockford</b>	Boone County, IL, Winnebago County, IL	Illinois, Indiana, Wisconsin
<b>IL: Springfield</b>	Menard County, IL, Sangamon County, IL	Illinois, Indiana, Wisconsin
<b>IN: Anderson</b>	Madison County, IN	Illinois, Indiana, Wisconsin
<b>IN: Bloomington</b>	Greene County, IN, Monroe County, IN, Owen County, IN	Illinois, Indiana, Wisconsin
<b>IN: Columbus</b>	Bartholomew County, IN	Illinois, Indiana, Wisconsin
<b>IN: Elkhart-Goshen</b>	Elkhart County, IN	Illinois, Indiana, Wisconsin
<b>IN: Evansville</b>	Gibson County, IN, Henderson County, KY, Posey County, IN, Vanderburgh County, IN, Warrick County, IN, Webster County, KY	Illinois, Indiana, Wisconsin
<b>IN: Fort Wayne</b>	Allen County, IN, Wells County, IN, Whitley County, IN	Illinois, Indiana, Wisconsin
<b>IN: Gary</b>	Jasper County, IN, Lake County, IN, Newton County, IN, Porter County, IN	Illinois, Indiana, Wisconsin
<b>IN: Indianapolis-Carmel</b>	Boone County, IN, Brown County, IN, Hamilton County, IN, Hancock County, IN, Hendricks County, IN, Johnson County, IN, Marion County, IN, Morgan County, IN, Putnam County, IN, Shelby County, IN	Illinois, Indiana, Wisconsin
<b>IN: Kokomo</b>	Howard County, IN, Tipton County, IN	Illinois, Indiana, Wisconsin
<b>IN: Lafayette</b>	Benton County, IN, Carroll County, IN, Tippecanoe County, IN	Illinois, Indiana, Wisconsin
<b>IN: Michigan City-La Porte</b>	LaPorte County, IN	Illinois, Indiana, Wisconsin
<b>IN: Muncie</b>	Delaware County, IN	Illinois, Indiana, Wisconsin
<b>IN: South Bend-Mishawaka</b>	Cass County, MI, St. Joseph County, IN	Illinois, Indiana, Wisconsin
<b>IN: Terre Haute</b>	Clay County, IN, Sullivan County, IN, Vermillion County, IN, Vigo County, IN	Illinois, Indiana, Wisconsin
<b>KS: Lawrence</b>	Douglas County, KS	Great Plains
<b>KS: Topeka</b>	Jackson County, KS, Jefferson County, KS, Osage County, KS, Shawnee County, KS, Wabaunsee County, KS	Great Plains
<b>KS: Wichita</b>	Butler County, KS, Harvey County, KS, Sedgwick County, KS, Sumner County, KS	Great Plains
<b>KY: Bowling Green</b>	Edmonson County, KY, Warren County, KY	Kentucky, Tennessee
<b>KY: Elizabethtown</b>	Hardin County, KY, Larue County, KY	Kentucky, Tennessee
<b>KY: Lexington-Fayette</b>	Bourbon County, KY, Clark County, KY, Fayette County, KY, Jessamine County, KY, Scott County, KY, Woodford County, KY	Kentucky, Tennessee
<b>KY: Louisville-Jefferson County</b>	Bullitt County, KY, Clark County, IN, Floyd County, IN, Harrison County, IN, Henry County, KY, Jefferson County, KY, Meade County, KY, Nelson County, KY, Oldham County, KY, Shelby County, KY, Spencer County, KY, Trimble County, KY, Washington County, IN	Kentucky, Tennessee

Single user license: you are not permitted to distribute copies of this report, in whole or in part, to others, by any means.



**Metro Area Profiled**

**Areas included in this metro area**

<b>KY: Owensboro</b>	Daviess County, KY, Hancock County, KY, McLean County, KY	Kentucky, Tennessee
<b>LA: Alexandria</b>	Grant Parish, LA, Rapides Parish, LA	South
<b>LA: Baton Rouge</b>	Ascension Parish, LA, East Baton Rouge Parish, LA, East Feliciana Parish, LA, Iberville Parish, LA, Livingston Parish, LA, Pointe Coupee Parish, LA, St. Helena Parish, LA, West Baton Rouge Parish, LA, West Feliciana Parish, LA	South
<b>LA: Houma-Bayou Cane-Thibodaux</b>	Lafourche Parish, LA, Terrebonne Parish, LA	South
<b>LA: Lafayette</b>	Lafayette Parish, LA, St. Martin Parish, LA	South
<b>LA: Lake Charles</b>	Calcasieu Parish, LA, Cameron Parish, LA	South
<b>LA: Monroe</b>	Ouachita Parish, LA, Union Parish, LA	South
<b>LA: New Orleans-Metairie-Kenner</b>	Jefferson Parish, LA, Orleans Parish, LA, Plaquemines Parish, LA, St. Bernard Parish, LA, St. Charles Parish, LA, St. John the Baptist Parish, LA, St. Tammany Parish, LA	South
<b>LA: Shreveport-Bossier City</b>	Bossier Parish, LA, Caddo Parish, LA, De Soto Parish, LA	South
<b>MA: Barnstable Town</b>	Barnstable County, MA	New England
<b>MA: Boston-Quincy</b>	Norfolk County, MA, Plymouth County, MA, Suffolk County, MA	New England
<b>MA: Cambridge-Newton-Framingham</b>	Middlesex County, MA	New England
<b>MA: Peabody</b>	Essex County, MA	New England
<b>MA: Pittsfield</b>	Berkshire County, MA	New England
<b>MA: Springfield</b>	Franklin County, MA, Hampden County, MA, Hampshire County, MA	New England
<b>MA: Worcester</b>	Worcester County, MA	New England
<b>MD: Baltimore-Towson</b>	Anne Arundel County, MD, Baltimore city, MD, Baltimore County, MD, Carroll County, MD, Harford County, MD, Howard County, MD, Queen Anne's County, MD	Mid-Atlantic
<b>MD: Bethesda-Gaithersburg-Frederick</b>	Frederick County, MD, Montgomery County, MD	Mid-Atlantic
<b>MD: Cumberland</b>	Allegany County, MD, Mineral County, WV	Mid-Atlantic
<b>MD: Hagerstown-Martinsburg</b>	Berkeley County, WV, Morgan County, WV, Washington County, MD	Mid-Atlantic
<b>MD: Salisbury</b>	Somerset County, MD, Wicomico County, MD	Mid-Atlantic
<b>ME: Bangor</b>	Penobscot County, ME	New England
<b>ME: Lewiston-Auburn</b>	Androscoggin County, ME	New England
<b>ME: Portland-South Portland-Biddeford</b>	Cumberland County, ME, Sagadahoc County, ME, York County, ME	New England
<b>MI: Ann Arbor</b>	Washtenaw County, MI	Michigan, Ohio
<b>MI: Battle Creek</b>	Calhoun County, MI	Michigan, Ohio
<b>MI: Bay City</b>	Bay County, MI	Michigan, Ohio
<b>MI: Detroit-Livonia-Dearborn</b>	Wayne County, MI	Michigan, Ohio
<b>MI: Flint</b>	Genesee County, MI	Michigan, Ohio
<b>MI: Grand Rapids-Wyoming</b>	Barry County, MI, Ionia County, MI, Kent County, MI, Newaygo County, MI	Michigan, Ohio
<b>MI: Holland-Grand Haven</b>	Ottawa County, MI	Michigan, Ohio
<b>MI: Jackson</b>	Jackson County, MI	Michigan, Ohio
<b>MI: Kalamazoo-Portage</b>	Kalamazoo County, MI, Van Buren County, MI	Michigan, Ohio

Single user license: you are not permitted to distribute copies of this report, in whole or in part, to others, by any means.



**Metro Area Profiled**

**Areas included in this metro area**

<b>MI: Lansing-East Lansing</b>	Clinton County, MI, Eaton County, MI, Ingham County, MI	Michigan, Ohio
<b>MI: Monroe</b>	Monroe County, MI	Michigan, Ohio
<b>MI: Muskegon-North Shores</b>	Muskegon County, MI	Michigan, Ohio
<b>MI: Niles-Benton Harbor</b>	Berrien County, MI	Michigan, Ohio
<b>MI: Saginaw-Saginaw Township North</b>	Saginaw County, MI	Michigan, Ohio
<b>MI: Warren-Troy-Farmington Hills</b>	Lapeer County, MI, Livingston County, MI, Macomb County, MI, Oakland County, MI, St. Clair County, MI	Michigan, Ohio
<b>MN: Duluth</b>	Carlton County, MN, Douglas County, WI, St. Louis County, MN	Great Plains
<b>MN: Minneapolis-St. Paul-Bloomington</b>	Anoka County, MN, Carver County, MN, Chisago County, MN, Dakota County, MN, Hennepin County, MN, Isanti County, MN, Pierce County, WI, Ramsey County, MN, Scott County, MN, Sherburne County, MN, St. Croix County, WI, Washington County, MN, Wright County, MN	Great Plains
<b>MN: Rochester</b>	Dodge County, MN, Olmsted County, MN, Wabasha County, MN	Great Plains
<b>MN: St. Cloud</b>	Benton County, MN, Stearns County, MN	Great Plains
<b>MO: Columbia</b>	Boone County, MO, Howard County, MO	Great Plains
<b>MO: Jefferson City</b>	Callaway County, MO, Cole County, MO, Moniteau County, MO, Osage County, MO	Great Plains
<b>MO: Joplin</b>	Jasper County, MO, Newton County, MO	Great Plains
<b>MO: Kansas City</b>	Bates County, MO, Caldwell County, MO, Cass County, MO, Clay County, MO, Clinton County, MO, Franklin County, KS, Jackson County, MO, Johnson County, KS, Lafayette County, MO, Leavenworth County, KS, Linn County, KS, Miami County, KS, Platte County, MO, Ray County, MO, Wyandotte County, KS	Great Plains
<b>MO: Springfield</b>	Christian County, MO, Dallas County, MO, Greene County, MO, Polk County, MO, Webster County, MO	Great Plains
<b>MO: St. Joseph</b>	Andrew County, MO, Buchanan County, MO, DeKalb County, MO, Doniphan County, KS	Great Plains
<b>MO: St. Louis</b>	Bond County, IL, Calhoun County, IL, Clinton County, IL, Crawford County, MO (pt.)*, Franklin County, MO, Jefferson County, MO, Jersey County, IL, Lincoln County, MO, Macoupin County, IL, Madison County, IL, Monroe County, IL, St. Charles County, MO, St. Clair County, IL, St. Louis city, MO, St. Louis County, MO, Warren County, MO, Washington County, MO	Great Plains
<b>MS: Gulfport-Biloxi</b>	Hancock County, MS, Harrison County, MS, Stone County, MS	South
<b>MS: Hattiesburg</b>	Forrest County, MS, Lamar County, MS, Perry County, MS	South
<b>MS: Jackson</b>	Copiah County, MS, Hinds County, MS, Madison County, MS, Rankin County, MS, Simpson County, MS	South
<b>MS: Pascagoula</b>	George County, MS, Jackson County, MS	South
<b>MT: Billings</b>	Carbon County, MT, Yellowstone County, MT	Northwest & Pacific
<b>MT: Great Falls</b>	Cascade County, MT	Northwest & Pacific
<b>MT: Missoula</b>	Missoula County, MT	Northwest & Pacific
<b>NC: Asheville</b>	Buncombe County, NC, Haywood County, NC, Henderson County, NC, Madison County, NC	South Atlantic

Single user license: you are not permitted to distribute copies of this report, in whole or in part, to others, by any means.



**Metro Area Profiled**

**Areas included in this metro area**

<b>NC: Burlington</b>	Alamance County, NC	South Atlantic
<b>NC: Charlotte-Gastonia-Concord</b>	Anson County, NC, Cabarrus County, NC, Gaston County, NC, Mecklenburg County, NC, Union County, NC, York County, SC	South Atlantic
<b>NC: Durham</b>	Chatham County, NC, Durham County, NC, Orange County, NC, Person County, NC	South Atlantic
<b>NC: Fayetteville</b>	Cumberland County, NC, Hoke County, NC	South Atlantic
<b>NC: Goldsboro</b>	Wayne County, NC	South Atlantic
<b>NC: Greensboro-High Point</b>	Guilford County, NC, Randolph County, NC, Rockingham County, NC	South Atlantic
<b>NC: Greenville</b>	Greene County, NC, Pitt County, NC	South Atlantic
<b>NC: Hickory-Lenoir-Morganton</b>	Alexander County, NC, Burke County, NC, Caldwell County, NC, Catawba County, NC	South Atlantic
<b>NC: Jacksonville</b>	Onslow County, NC	South Atlantic
<b>NC: Raleigh-Cary</b>	Franklin County, NC, Johnston County, NC, Wake County, NC	South Atlantic
<b>NC: Rocky Mount</b>	Edgecombe County, NC, Nash County, NC	South Atlantic
<b>NC: Wilmington</b>	Brunswick County, NC, New Hanover County, NC, Pender County, NC	South Atlantic
<b>NC: Winston-Salem</b>	Davie County, NC, Forsyth County, NC, Stokes County, NC, Yadkin County, NC	South Atlantic
<b>ND: Bismarck</b>	Burleigh County, ND, Morton County, ND	Great Plains
<b>ND: Fargo</b>	Cass County, ND, Clay County, MN	Great Plains
<b>ND: Grand Forks</b>	Grand Forks County, ND, Polk County, MN	Great Plains
<b>NE: Lincoln</b>	Lancaster County, NE, Seward County, NE	Great Plains
<b>NE: Omaha-Council Bluffs</b>	Cass County, NE, Douglas County, NE, Harrison County, IA, Mills County, IA, Pottawattamie County, IA, Sarpy County, NE, Saunders County, NE, Washington County, NE	Great Plains
<b>NH: Manchester-Nashua</b>	Hillsborough County, NH	New England
<b>NH: Rockingham County-Strafford County</b>	Rockingham County, NH, Strafford County, NH	New England
<b>NJ: Atlantic City</b>	Atlantic County, NJ	New York & New Jersey
<b>NJ: Camden</b>	Burlington County, NJ, Camden County, NJ, Gloucester County, NJ	New York & New Jersey
<b>NJ: Edison</b>	Middlesex County, NJ, Monmouth County, NJ, Ocean County, NJ, Somerset County, NJ	New York & New Jersey
<b>NJ: Newark-Union</b>	Essex County, NJ, Hunterdon County, NJ, Morris County, NJ, Pike County, PA, Sussex County, NJ, Union County, NJ	New York & New Jersey
<b>NJ: Ocean City</b>	Cape May County, NJ	New York & New Jersey
<b>NJ: Trenton-Ewing</b>	Mercer County, NJ	New York & New Jersey
<b>NJ: Vineland-Millville-Bridgeton</b>	Cumberland County, NJ	New York & New Jersey
<b>NM: Albuquerque</b>	Bernalillo County, NM, Sandoval County, NM, Torrance County, NM, Valencia County, NM	Southwest
<b>NM: Farmington</b>	San Juan County, NM	Southwest
<b>NM: Las Cruces</b>	Dona Ana County, NM	Southwest
<b>NM: Santa Fe</b>	Santa Fe County, NM	Southwest
<b>NV: Carson City</b>	Carson City, NV	Southwest

Single user license: you are not permitted to distribute copies of this report, in whole or in part, to others, by any means.



**Available in  
this Regional  
Report:**

**Metro Area Profiled**

**Areas included in this metro area**

<b>NV: Las Vegas-Paradise</b>	Clark County, NV	Southwest
<b>NV: Reno-Sparks</b>	Storey County, NV, Washoe County, NV	Southwest
<b>NY: Albany-Schenectady-Troy</b>	Albany County, NY, Rensselaer County, NY, Saratoga County, NY, Schenectady County, NY, Schoharie County, NY	New York & New Jersey
<b>NY: Binghamton</b>	Broome County, NY, Tioga County, NY	New York & New Jersey
<b>NY: Buffalo-Niagara Falls</b>	Erie County, NY, Niagara County, NY	New York & New Jersey
<b>NY: Elmira</b>	Chemung County, NY	New York & New Jersey
<b>NY: Glens Falls</b>	Warren County, NY, Washington County, NY	New York & New Jersey
<b>NY: Ithaca</b>	Tompkins County, NY	New York & New Jersey
<b>NY: Kingston</b>	Ulster County, NY	New York & New Jersey
<b>NY: Nassau-Suffolk</b>	Nassau County, NY, Suffolk County, NY	New York & New Jersey
<b>NY: New York-White Plains-Wayne</b>	Bergen County, NJ, Bronx County, NY, Hudson County, NJ, Kings County, NY, New York County, NY, Passaic County, NJ, Putnam County, NY, Queens County, NY, Richmond County, NY, Rockland County, NY, Westchester County, NY	New York & New Jersey
<b>NY: Poughkeepsie-Newburgh-Middletown</b>	Dutchess County, NY, Orange County, NY	New York & New Jersey
<b>NY: Rochester</b>	Livingston County, NY, Monroe County, NY, Ontario County, NY, Orleans County, NY, Wayne County, NY	New York & New Jersey
<b>NY: Syracuse</b>	Madison County, NY, Onondaga County, NY, Oswego County, NY	New York & New Jersey
<b>NY: Utica-Rome</b>	Herkimer County, NY, Oneida County, NY	New York & New Jersey
<b>OH: Akron</b>	Portage County, OH, Summit County, OH	Michigan, Ohio
<b>OH: Canton-Massillon</b>	Carroll County, OH, Stark County, OH	Michigan, Ohio
<b>OH: Cincinnati-Middletown</b>	Boone County, KY, Bracken County, KY, Brown County, OH, Butler County, OH, Campbell County, KY, Clermont County, OH, Dearborn County, IN, Franklin County, IN, Gallatin County, KY, Grant County, KY, Hamilton County, OH, Kenton County, KY, Ohio County, IN, Pendleton County, KY, Warren County, OH	Michigan, Ohio
<b>OH: Cleveland-Elyria-Mentor</b>	Cuyahoga County, OH, Geauga County, OH, Lake County, OH, Lorain County, OH, Medina County, OH	Michigan, Ohio
<b>OH: Columbus</b>	Delaware County, OH, Fairfield County, OH, Franklin County, OH, Licking County, OH, Madison County, OH, Morrow County, OH, Pickaway County, OH, Union County, OH	Michigan, Ohio
<b>OH: Dayton</b>	Greene County, OH, Miami County, OH, Montgomery County, OH, Preble County, OH	Michigan, Ohio
<b>OH: Lima</b>	Allen County, OH	Michigan, Ohio
<b>OH: Mansfield</b>	Richland County, OH	Michigan, Ohio
<b>OH: Sandusky</b>	Erie County, OH	Michigan, Ohio
<b>OH: Springfield</b>	Clark County, OH	Michigan, Ohio
<b>OH: Toledo</b>	Fulton County, OH, Lucas County, OH, Ottawa County, OH, Wood County, OH	Michigan, Ohio

Single user license: you are not permitted to distribute copies of this report, in whole or in part, to others, by any means.



**Metro Area Profiled**

**Areas included in this metro area**

<b>OH: Youngstown-Warren-Boardman</b>	Mahoning County, OH, Mercer County, PA, Trumbull County, OH	Michigan, Ohio
<b>OK: Lawton</b>	Comanche County, OK	Great Plains
<b>OK: Oklahoma City</b>	Canadian County, OK, Cleveland County, OK, Grady County, OK, Lincoln County, OK, Logan County, OK, McClain County, OK, Oklahoma County, OK	Great Plains
<b>OK: Tulsa</b>	Creek County, OK, Okmulgee County, OK, Osage County, OK, Pawnee County, OK, Rogers County, OK, Tulsa County, OK, Wagoner County, OK	Great Plains
<b>OR: Bend</b>	Deschutes County, OR	Northwest & Pacific
<b>OR: Corvallis</b>	Benton County, OR	Northwest & Pacific
<b>OR: Eugene-Springfield</b>	Lane County, OR	Northwest & Pacific
<b>OR: Medford</b>	Jackson County, OR	Northwest & Pacific
<b>OR: Portland-Vancouver-Beaverton</b>	Clackamas County, OR, Clark County, WA, Columbia County, OR, Multnomah County, OR, Skamania County, WA, Washington County, OR, Yamhill County, OR	Northwest & Pacific
<b>OR: Salem</b>	Marion County, OR, Polk County, OR	Northwest & Pacific
<b>PA: Allentown-Bethlehem-Easton</b>	Carbon County, PA, Lehigh County, PA, Northampton County, PA, Warren County, NJ	Mid-Atlantic
<b>PA: Altoona</b>	Blair County, PA	Mid-Atlantic
<b>PA: Erie</b>	Erie County, PA	Mid-Atlantic
<b>PA: Harrisburg-Carlisle</b>	Cumberland County, PA, Dauphin County, PA, Perry County, PA	Mid-Atlantic
<b>PA: Johnstown</b>	Cambria County, PA	Mid-Atlantic
<b>PA: Lancaster</b>	Lancaster County, PA	Mid-Atlantic
<b>PA: Lebanon</b>	Lebanon County, PA	Mid-Atlantic
<b>PA: Philadelphia</b>	Bucks County, PA, Chester County, PA, Delaware County, PA, Montgomery County, PA, Philadelphia County, PA	Mid-Atlantic
<b>PA: Pittsburgh</b>	Allegheny County, PA, Armstrong County, PA, Beaver County, PA, Butler County, PA, Fayette County, PA, Washington County, PA, Westmoreland County, PA	Mid-Atlantic
<b>PA: Reading</b>	Berks County, PA	Mid-Atlantic
<b>PA: Scranton-Wilkes-Barre</b>	Lackawanna County, PA, Luzerne County, PA, Wyoming County, PA	Mid-Atlantic
<b>PA: State College</b>	Centre County, PA	Mid-Atlantic
<b>PA: Williamsport</b>	Lycoming County, PA	Mid-Atlantic
<b>PA: York-Hanover</b>	York County, PA	Mid-Atlantic
<b>RI: Providence-New Bedford-Fall River</b>	Bristol County, MA, Bristol County, RI, Kent County, RI, Newport County, RI, Providence County, RI, Washington County, RI	New England
<b>SC: Anderson</b>	Anderson County, SC	South Atlantic
<b>SC: Charleston-North Charleston</b>	Berkeley County, SC, Charleston County, SC, Dorchester County, SC	South Atlantic
<b>SC: Columbia</b>	Calhoun County, SC, Fairfield County, SC, Kershaw County, SC, Lexington County, SC, Richland County, SC, Saluda County, SC	South Atlantic
<b>SC: Florence</b>	Darlington County, SC, Florence County, SC	South Atlantic
<b>SC: Greenville-Moultrie-Easley</b>	Greenville County, SC, Laurens County, SC, Pickens County, SC	South Atlantic

Single user license: you are not permitted to distribute copies of this report, in whole or in part, to others, by any means.



**Available in  
this Regional  
Report:**

**Metro Area Profiled**

**Areas included in this metro area**

<b>SC: Myrtle Beach-Conway-North Myrtle Beach</b>	Horry County, SC	South Atlantic
<b>SC: Spartanburg</b>	Spartanburg County, SC	South Atlantic
<b>SC: Sumter</b>	Sumter County, SC	South Atlantic
<b>SD: Rapid City</b>	Meade County, SD, Pennington County, SD	Great Plains
<b>SD: Sioux Falls</b>	Lincoln County, SD, McCook County, SD, Minnehaha County, SD, Turner County, SD	Great Plains
<b>TN: Chattanooga</b>	Catoosa County, GA, Dade County, GA, Hamilton County, TN, Marion County, TN, Sequatchie County, TN, Walker County, GA	Kentucky, Tennessee
<b>TN: Clarksville</b>	Christian County, KY, Montgomery County, TN, Stewart County, TN, Trigg County, KY	Kentucky, Tennessee
<b>TN: Cleveland</b>	Bradley County, TN, Polk County, TN	Kentucky, Tennessee
<b>TN: Jackson</b>	Chester County, TN, Madison County, TN	Kentucky, Tennessee
<b>TN: Johnson City</b>	Carter County, TN, Unicoi County, TN, Washington County, TN	Kentucky, Tennessee
<b>TN: Kingsport-Bristol-Bristol</b>	Bristol city, VA, Hawkins County, TN, Scott County, VA, Sullivan County, TN, Washington County, VA	Kentucky, Tennessee
<b>TN: Knoxville</b>	Anderson County, TN, Blount County, TN, Knox County, TN, Loudon County, TN, Union County, TN	Kentucky, Tennessee
<b>TN: Memphis</b>	Crittenden County, AR, DeSoto County, MS, Fayette County, TN, Marshall County, MS, Shelby County, TN, Tate County, MS, Tipton County, TN, Tunica County, MS	Kentucky, Tennessee
<b>TN: Morristown</b>	Grainger County, TN, Hamblen County, TN, Jefferson County, TN	Kentucky, Tennessee
<b>TN: Nashville-Davidson--Murfreesboro--Franklin</b>	Cannon County, TN, Cheatham County, TN, Davidson County, TN, Dickson County, TN, Hickman County, TN, Macon County, TN, Robertson County, TN, Rutherford County, TN, Smith County, TN, Sumner County, TN, Trousdale County, TN, Williamson County, TN, Wilson County, TN	Kentucky, Tennessee
<b>TX: Abilene</b>	Callahan County, TX, Jones County, TX, Taylor County, TX	Texas
<b>TX: Amarillo</b>	Armstrong County, TX, Carson County, TX, Potter County, TX, Randall County, TX	Texas
<b>TX: Austin-Round Rock</b>	Bastrop County, TX, Caldwell County, TX, Hays County, TX, Travis County, TX, Williamson County, TX	Texas
<b>TX: Beaumont-Port Arthur</b>	Hardin County, TX, Jefferson County, TX, Orange County, TX	Texas
<b>TX: Brownsville-Harlingen</b>	Cameron County, TX	Texas
<b>TX: College Station-Bryan</b>	Brazos County, TX, Burleson County, TX, Robertson County, TX	Texas
<b>TX: Corpus Christi</b>	Aransas County, TX, Nueces County, TX, San Patricio County, TX	Texas
<b>TX: Dallas-Plano-Irving</b>	Collin County, TX, Dallas County, TX, Delta County, TX, Denton County, TX, Ellis County, TX, Hunt County, TX, Kaufman County, TX, Rockwall County, TX	Texas
<b>TX: El Paso</b>	El Paso County, TX	Texas
<b>TX: Fort Worth-Arlington</b>	Johnson County, TX, Parker County, TX, Tarrant County, TX, Wise County, TX	Texas

Single user license: you are not permitted to distribute copies of this report, in whole or in part, to others, by any means.



**Metro Area Profiled**

**Areas included in this metro area**

<b>TX: Houston-Sugar Land-Baytown</b>	Austin County, TX, Brazoria County, TX, Chambers County, TX, Fort Bend County, TX, Galveston County, TX, Harris County, TX, Liberty County, TX, Montgomery County, TX, San Jacinto County, TX, Waller County, TX	Texas
<b>TX: Killeen-Temple-Fort Hood</b>	Bell County, TX, Coryell County, TX, Lampasas County, TX	Texas
<b>TX: Laredo</b>	Webb County, TX	Texas
<b>TX: Longview</b>	Gregg County, TX, Rusk County, TX, Upshur County, TX	Texas
<b>TX: Lubbock</b>	Crosby County, TX, Lubbock County, TX	Texas
<b>TX: McAllen-Edinburg-Mission</b>	Hidalgo County, TX	Texas
<b>TX: Midland</b>	Midland County, TX	Texas
<b>TX: Odessa</b>	Ector County, TX	Texas
<b>TX: San Angelo</b>	Irion County, TX, Tom Green County, TX	Texas
<b>TX: San Antonio</b>	Atascosa County, TX, Bandera County, TX, Bexar County, TX, Comal County, TX, Guadalupe County, TX, Kendall County, TX, Medina County, TX, Wilson County, TX	Texas
<b>TX: Sherman-Denison</b>	Grayson County, TX	Texas
<b>TX: Texarkana</b>	Bowie County, TX, Miller County, AR	Texas
<b>TX: Tyler</b>	Smith County, TX	Texas
<b>TX: Victoria</b>	Calhoun County, TX, Goliad County, TX, Victoria County, TX	Texas
<b>TX: Waco</b>	McLennan County, TX	Texas
<b>TX: Wichita Falls</b>	Archer County, TX, Clay County, TX, Wichita County, TX	Texas
<b>UT: Logan</b>	Cache County, UT, Franklin County, ID	Southwest
<b>UT: Ogden-Clearfield</b>	Davis County, UT, Morgan County, UT, Weber County, UT	Southwest
<b>UT: Provo-Orem</b>	Juab County, UT, Utah County, UT	Southwest
<b>UT: Salt Lake City</b>	Salt Lake County, UT, Summit County, UT, Tooele County, UT	Southwest
<b>UT: St. George</b>	Washington County, UT	Southwest
<b>VA: Blacksburg-Christiansburg-Radford</b>	Giles County, VA, Montgomery County, VA, Pulaski County, VA, Radford city, VA	Mid-Atlantic
<b>VA: Charlottesville</b>	Albemarle County, VA, Charlottesville city, VA, Fluvanna County, VA, Greene County, VA, Nelson County, VA	Mid-Atlantic
<b>VA: Danville</b>	Danville city, VA, Pittsylvania County, VA	Mid-Atlantic
<b>VA: Harrisonburg</b>	Harrisonburg city, VA, Rockingham County, VA	Mid-Atlantic
<b>VA: Lynchburg</b>	Amherst County, VA, Appomattox County, VA, Bedford city, VA, Bedford County, VA, Campbell County, VA, Lynchburg city, VA	Mid-Atlantic
<b>VA: Richmond</b>	Amelia County, VA, Caroline County, VA, Charles City County, VA, Chesterfield County, VA, Colonial Heights city, VA, Cumberland County, VA, Dinwiddie County, VA, Goochland County, VA, Hanover County, VA, Henrico County, VA, Hopewell city, VA, King and Queen County, VA, King William County, VA, Louisa County, VA, New Kent County, VA, Petersburg city, VA, Powhatan County, VA, Prince George County, VA, Richmond city, VA, Sussex County, VA	Mid-Atlantic
<b>VA: Roanoke</b>	Botetourt County, VA, Craig County, VA, Franklin County, VA, Roanoke city, VA, Roanoke County, VA, Salem city, VA	Mid-Atlantic

Single user license: you are not permitted to distribute copies of this report, in whole or in part, to others, by any means.



**Available in  
this Regional  
Report:**

**Metro Area Profiled**

**Areas included in this metro area**

<b>VA: Virginia Beach-Norfolk-Newport News</b>	Chesapeake city, VA, Currituck County, NC, Gloucester County, VA, Hampton city, VA, Isle of Wight County, VA, James City County, VA, Mathews County, VA, Newport News city, VA, Norfolk city, VA, Poquoson city, VA, Portsmouth city, VA, Suffolk city, VA, Surry County, VA, Virginia Beach city, VA, Williamsburg city, VA, York County, VA	Mid-Atlantic
<b>VA: Winchester</b>	Frederick County, VA, Hampshire County, WV, Winchester city, VA	Mid-Atlantic
<b>VT: Burlington-South Burlington</b>	Chittenden County, VT, Franklin County, VT, Grand Isle County, VT	New England
<b>WA: Bellingham</b>	Whatcom County, WA	Northwest & Pacific
<b>WA: Bremerton-Silverdale</b>	Kitsap County, WA	Northwest & Pacific
<b>WA: Kennewick-Richland-Pasco</b>	Benton County, WA, Franklin County, WA	Northwest & Pacific
<b>WA: Longview</b>	Cowlitz County, WA	Northwest & Pacific
<b>WA: Mount Vernon-Anacortes</b>	Skagit County, WA	Northwest & Pacific
<b>WA: Olympia</b>	Thurston County, WA	Northwest & Pacific
<b>WA: Seattle-Bellevue-Everett</b>	King County, WA, Snohomish County, WA	Northwest & Pacific
<b>WA: Spokane</b>	Spokane County, WA	Northwest & Pacific
<b>WA: Tacoma</b>	Pierce County, WA	Northwest & Pacific
<b>WA: Wenatchee</b>	Chelan County, WA, Douglas County, WA	Northwest & Pacific
<b>WA: Yakima</b>	Yakima County, WA	Northwest & Pacific
<b>WI: Appleton</b>	Calumet County, WI, Outagamie County, WI	Illinois, Indiana, Wisconsin
<b>WI: Eau Claire</b>	Chippewa County, WI, Eau Claire County, WI	Illinois, Indiana, Wisconsin
<b>WI: Fond du Lac</b>	Fond du Lac County, WI	Illinois, Indiana, Wisconsin
<b>WI: Green Bay</b>	Brown County, WI, Kewaunee County, WI, Oconto County, WI	Illinois, Indiana, Wisconsin
<b>WI: Janesville</b>	Rock County, WI	Illinois, Indiana, Wisconsin
<b>WI: La Crosse</b>	Houston County, MN, La Crosse County, WI	Illinois, Indiana, Wisconsin
<b>WI: Madison</b>	Columbia County, WI, Dane County, WI, Iowa County, WI	Illinois, Indiana, Wisconsin
<b>WI: Milwaukee-Waukesha-West Allis</b>	Milwaukee County, WI, Ozaukee County, WI, Washington County, WI, Waukesha County, WI	Illinois, Indiana, Wisconsin
<b>WI: Oshkosh-Neenah</b>	Winnebago County, WI	Illinois, Indiana, Wisconsin
<b>WI: Racine</b>	Racine County, WI	Illinois, Indiana, Wisconsin
<b>WI: Sheboygan</b>	Sheboygan County, WI	Illinois, Indiana, Wisconsin
<b>WI: Wausau</b>	Marathon County, WI	Illinois, Indiana, Wisconsin
<b>WV: Charleston</b>	Boone County, WV, Clay County, WV, Kanawha County, WV, Lincoln County, WV, Putnam County, WV	Mid-Atlantic
<b>WV: Huntington-Ashland</b>	Boyd County, KY, Cabell County, WV, Greenup County, KY, Lawrence County, OH, Wayne County, WV	Mid-Atlantic

Single user license: you are not permitted to distribute copies of this report, in whole or in part, to others, by any means.



**Available in  
this Regional  
Report:**

**Metro Area Profiled**

**Areas included in this metro area**

<b>WV: Morgantown</b>	Monongalia County, WV, Preston County, WV	Mid-Atlantic
<b>WV: Parkersburg-Marietta-Vienna</b>	Pleasants County, WV, Washington County, OH, Wirt County, WV, Wood County, WV	Mid-Atlantic
<b>WV: Weirton-Steubenville</b>	Brooke County, WV, Hancock County, WV, Jefferson County, OH	Mid-Atlantic
<b>WV: Wheeling</b>	Belmont County, OH, Marshall County, WV, Ohio County, WV	Mid-Atlantic
<b>WY: Casper</b>	Natrona County, WY	Northwest & Pacific
<b>WY: Cheyenne</b>	Laramie County, WY	Northwest & Pacific

Single user license: you are not permitted to distribute copies of this report, in whole or in part, to others, by any means.



## Licensing

Unless your purchase agreement specifically provides you with other rights and privileges, this report is sold under a single use license. This means that you are not permitted to distribute copies of this report, or any part of it, by any means, to others. You are not permitted to allow others to do so. The data, text, and the design/layout are proprietary to PortReal, LLC. Neither the whole or any part of this report may be replicated by any means including photocopy, fax, email, or electronic storage media for distribution beyond the original purchaser.

Federal law imposes severe penalties for the unauthorized use of copyrighted materials.

## No warranty

To the maximum extent permitted by law, PortReal and its affiliates, licensors, third-party content or service providers, distributors, dealers or suppliers ("Representatives") disclaim all warranties and conditions, express or implied, regarding the analysis contained herein and any services, including, but not limited to, implied warranties of merchantability, fitness for a particular purpose, title and non-infringement. PortReal and its Representatives expressly disclaim any representations or warranties that your use of our services will satisfy any statutory or regulatory obligations, or will assist with or otherwise ensure compliance with applicable laws or regulations. This limited warranty gives you specific legal rights, and you may have others, which vary from state to state. Some states do not allow the exclusion of implied warranties, so the above exclusions may not apply to you. In that event, any implied warranties are limited in duration to sixty (60) days from the date of purchase of this report or a license for the online services, unless state law prohibits such a limit.

PortReal does not warrant that this report or any related service is free from errors, including but not limited to accurate or updated third-party content. PortReal and its representatives are not engaged in rendering financial, accounting or other professional service. You should consult a competent professional for these services. You are solely responsible for ensuring that your use of this content is in accordance with applicable law. It is your responsibility to keep abreast of changes in laws and regulations that affect you, your business, or those whom you advise.

## Limitation of liability

To the maximum extent permitted by law, in no event shall PortReal or its Representatives be liable for any actual, special, incidental, indirect, or consequential damages whatsoever (including, without limitation, damages for loss of business profits, business interruption, loss of business information, corruption or theft of data, loss of profits or investment or any other pecuniary loss) arising out of the use of this report or related services, even if PortReal has been advised of the possibility of such damages. If you have entered into a PortReal support services agreement, PortReal's entire liability regarding support services shall be governed by the terms of that agreement. Because some states and jurisdictions do not allow the exclusion or limitation of liability, the above limitation may not apply to you.

Third party content providers are not responsible to you for any damages or losses arising from any use of the content. The limitation of the damages set forth is a fundamental basis of the bargain between PortReal and you. PortReal would not have been able to provide this service to you without such limitation.

Single user license: you are not permitted to distribute copies of this report, in whole or in part, to others, by any means.



## Purchasing more reports

We offer the following publications: the PortReal Market Report, Market Profiles, Region Reports, and the Resorts and Destinations Report:

1. Market Profiles cover a single city. Individual Market Profiles are available by city in digital format.
2. The PortReal Market Report is a compilation of Market Profiles for 379 US cities. Market Reports are available in single copy and by subscription, in print and digital format.
3. The Region Reports comprise Market Profiles for cities in each of 14 regions: Florida; South Atlantic; Mid-Atlantic; New York & New Jersey; New England; Michigan & Ohio; Illinois, Indiana, & Wisconsin; Kentucky & Tennessee; South; Texas; Great Plains; Southwest; California; and Northwest & Pacific.
4. The Resorts and Destinations Report features Market Profiles for a selection of 42 metropolitan areas in 17 states that are recognized as resorts or destinations for tourism and retirement.

Single copies of all reports available online or direct from the publisher.

The Market Report and Region Reports are available by subscription (4 issues per year). Orders may be placed with the publisher and through services such as EBSCO.

### Pricing—commercial users (annual subscription, 4 issues):

- Hardcopy: **\$995** (US Report), **\$150** (region/state)
- PDF on CD ROM: **\$895** (US Report), **\$130** (region/state)
- Shipping free within US and Canada

### Pricing—libraries, non-profit, individual use (annual subscription, 4 issues):

- Hardcopy: **\$795** (US Report), **\$120** (region/state)
- PDF on CD ROM: **\$695** (US Report), **\$100** (region/state)
- Shipping free within US and Canada

### Pricing—single issue of Market Report, available online as a digital download:

- **\$295** for current issue

To order or learn about our custom services, please visit our website or contact us directly.

PortReal, LLC  
[www.portreal.com](http://www.portreal.com)

804-360-2701  
[peter.benda@portreal.com](mailto:peter.benda@portreal.com)

Single user license: you are not permitted to distribute copies of this report, in whole or in part, to others, by any means.

